

AN ORDINANCE ANNEXING A CERTAIN UNINCORPORATED TRACT OF LAND LYING CONTIGUOUS TO THE EASTERN BOUNDARY OF THE CITY OF SPRINGFIELD IN BAY COUNTY, FLORIDA, TO THE CITY OF SPRINGFIELD AND MAKING IT A PART THEREOF FOR ALL PURPOSES.

WHEREAS, the City of Springfield duly passed Ordinance No. 121 declaring its intention to annex the territory herein- after described to the City of Springfield as a part thereof, and

WHEREAS, said territory to be annexed contains less than then (10) registered voters, and

WHEREAS, no newspaper was published in the City of Springfield of Bay County, Florida, and therefore three copies of said Ordinance were duly posted in three conspicuous places within the City of Springfield, and three copies were duly posted in three conspicuous places in the territory sought to be annexed, and

WHEREAS, no objections have been filed and no notice served as provided by Section 171.04, Florida Statutes, all for a period of four consecutive weeks, now, therefore, in accordance with the terms and provisions of Section 171.04, Florida Statutes, the following ordinance is hereby adopted, to-wit:

BE IT ENACTED BY THE PEOPLE OF THE CITY OF SPRINGFIELD IN BAY COUNTY, FLORIDA:

Section 1: The following described territory being an unincorporated tract of land contiguous to the Eastern boundary of the City of Springfield in Bay County, Florida, is hereby annexed to and shall hereafter be considered to be a part of the territorial area of the City of Springfield, and a part of the city limits of the said City of Springfield to the same extent as though it had originally been incorporated within said boundaries of the said

Handwritten:
J. J. Mudding
July 14, 1964

City of Springfield, to-wit:

That parcel of land being bounded on the South by Cherry Street and bounded on the West by Martin Bayou and bounded on the North by Colorado Avenue and bounded on the East by State Road 221.

Section 2: The boundaries of the City of Springfield

are thereupon and hereby redefined so that they include the tract of land described in Section 1 hereof, and said new boundaries to the City of Springfield are hereby described as follows:

Beginning at a point 153 feet South of the Northwest corner of the Northeast Quarter of Section 14, Township 4 South, Range 14 West, thence east to the West right-of-way line of U. S. Highway 98, thence South along the West right-of-way line of U. S. Highway 98 to the East-West half section-line of said Section 14, thence East along the half section-line of said Section 14 to a point 660 feet east of the center of said Section 14, thence North to a point 33 feet South of the North section-line of said Section 14, thence East along the South right-of-way line of Cherry Street to a point on the East right-of-way line of State Road 22A, 33 feet South of the South section line of Section 12, Township 4 South, Range 14 West; thence North along the East right-of-way line of State Road 22A a distance of feet to the North right-of-way line of Colorado Avenue as extended; thence run West along the North right-of-way line of Colorado Avenue as extended to a point in the center of Martin Bayou or Martin Lake; thence northerly along the center of Martin Bayou or Martin Lake to a point 1998.33 feet South of the North line of Section 12, Township 4 South, Range 14 West, thence run East to the North-South center section-line of said Section 12, thence continue East for a distance of 33 feet to the East right-of-way line of State Road 22A, thence North along the East right-of-way line of State Road 22A to a point 33 feet north of the north section-line of Section 12, thence West along the northerly right-of-way line of Seventh Street to the East section-line of Section 2, Township 4 South, Range 14 West, thence North along the East section-line of Section 2 to the Northeast corner of Section 2; thence run West along the north section-line of said Section 2 to the half section-line of said Section 2, thence run South to the center of said Section 2, thence run West to the East boundary line of the City of Panama City, the same being the Northeast corner of the Northwest Quarter of the Southwest Quarter of Section 2, Township 4 South, Range 14 West, thence South along the East boundary line of the City of Panama City to a point 167 feet South of the Northwest corner of the Northeast Quarter of the Northwest Quarter of Section 14, Township 4 South, Range 14 West, thence East 167 feet, thence North 134 feet, thence East 1153 feet, more or less, to a point 33 feet South of the Northwest corner of the Northeast Quarter of said Section 14, Township 4 South, Range 14 West, thence South 120 feet to the point of beginning,


Provided, however, the common boundary line between the City of Springfield and the City of Panama City shall be construed as being

finally and fully established by Chapter 31146, Laws of Florida,
Special Acts of 1955, and the legal description of the boundaries
of the City of Springfield as set forth hereinabove shall be held
to be adjusted accordingly.


Section 3: This Ordinance shall take effect as
provided by law.

PASSED in regular session this day of Sept.,
1962.

Attest:




City Clerk



Mayor (SEAL)

Examined and approved by me this day of Sept.,
1962.



Mayor (SEAL)

POSTED AT: _____ DATE: _____
Springfield Sinclair Sta. Sept. 10/62
Rebel Oil Station Sept. 10/62
City Hall Sept. 10/62