

AN ORDINANCE ANNEXING REAL PROPERTY IN AN UNINCORPORATED AREA OF BAY COUNTY, WHICH IS CONTIGUOUS TO THE CITY OF SPRINGFIELD IN BAY COUNTY, FLORIDA, UPON PETITION OF ITS OWNERS, AND MAKING THE UNINCORPORATED AREA A PART OF SAID CITY FOR ALL PURPOSES.

WHEREAS, the sole owners of real property described herein which lies in an unincorporated area of Bay County, Florida, have petitioned said City to annex said property, and

WHEREAS, the governing body of said City has determined that the real property described herein lies in an unincorporated area of Bay County, Florida, and

WHEREAS, the proposed ordinance of annexation was read by title, or in full, at the meeting of the governing body of the City held on the 2nd day of February, 1987 and said proposed Ordinance was noticed in the Panama City News Herald once a week for four consecutive weeks beginning with the 21 day of

Feb., 1987, and proof of said publication having been filed among the records of the City in the office of the City Clerk, and

WHEREAS, all of the provisions of Section 171.044, Florida Statutes, have been fully complied with,

NOW, THEREFORE, BE IT ENACTED BY THE PEOPLE OF SPRINGFIELD IN BAY COUNTY, FLORIDA.

Section 1. The following described real property in an unincorporated area of Bay County which is contiguous to the City of Springfield in Bay County, Florida, is hereby annexed to and shall hereafter be considered to be a part of the territorial area of the City of Springfield in Bay County, Florida, and within the City Limits of the City to the same extent as though

said lands had originally been incorporated within the boundaries of said City, to-wit:

Parcel 1: Beginning 390' East and 520' South of Northwest Corner Section 1-4S-14W thence South 100', East 120', North 100', West 120' to the point of beginning, Section 1-4S-14W, located in Bay County, Florida.

Parcel 2: Begin at Northwest corner of South 1/2 of Northwest 1/4 of Southeast 1/4, thence South 215', East 330', North 110', West 120', North 105', West 210' to point of beginning, Section 1-4S-14W.

Parcel 3: North 1/2 of Southwest 1/4 of Northwest 1/4 of Northeast 1/4 Section 1-4S-14W.

Parcel 4: Begin Northwest corner of East 1/2 of Southwest 1/4 of Northeast 1/4 of Northeast 1/4. Thence East 75', South 200', West 75', North 200', to point of beginning. Section 1-4S-14W.

Parcel 5: Begin 528' West of Northeast corner of Southeast 1/4 of Northwest 1/4 of Northeast 1/4 thence West 132', South 330', East 132', North 330', Section 1-4S-14W.

Parcel 6: Lots 1, 2, 3, 9, and 10, Block 1; Lots 4, 5, 6, 7, 8, 9, 10, 11 and 12, and South 180 feet of Lot 13, Block 2; and Lots 15, 16, 17, 18, 19, and 20 of Block 2. All in an unrecorded plat of Springfield Farms Subdivision located in Bay County, Florida more particularly described as follows:

Commence at the Northwest Corner of Section 1, Township 4 South, Range 14 West, Bay County, Florida; thence South 20 feet to the South R/W Line of S.R. 30-A; thence East along said R/W Line 510 feet to the Point of Beginning; thence continue East 290 feet; thence South 180 feet; thence East 240 feet; thence North 180 feet to said South R/W Line; thence East 280 feet; thence South 180 feet; thence West 240 feet; thence South 180 feet; thence East 120 feet; thence South 240 feet to the North R/W Line of 14th Street; thence West along said North R/W Line 590 feet; thence North 180 feet; thence East 60 feet; thence North 180 feet; thence West 160 feet; thence North 360 feet to the Point of Beginning.

Parcel 7: Lots 17, 18, 19 and 20 of Block 4, all in an unrecorded plat of Springfield Farms Subdivision located in Bay County, Florida more particularly described as follows:

Beginning at the intersection of the East R/W Line of Transmitter Road and the South R/W Line of 14th Street in Section 1, Township 4 South, Range 14 West, Bay County, Florida; thence East along said South R/W Line, 300 feet; thence South 200 feet; thence West 300


feet to said East R/W Line; thence North 200 feet to the Point of Beginning.

Section 2. The boundary lines of the City of Springfield in Bay County, Florida, are redefined so as to include therein said property described above.

Section 3. This Ordinance shall take effect as provided by law.

PASSED in Official Session this 6 day of

APRIL, 1987.



MAYOR

ATTEST:


CITY CLERK

APRIL, 1987.

EXAMINED AND APPROVED by me this 6 day of


MAYOR



FLORIDA DEPARTMENT OF STATE
George Firestone
Secretary of State

Dorothy W. Glisson
Deputy Secretary For Elections

April 23, 1987


City of Springfield
Police Department
Post Office Drawer 3717
Springfield, Florida 32401

Dear Sir:

This will acknowledge receipt of the certified copy of Ordinance No. 278 annexing certain lands into the City of Springfield, which was filed in this office on April 22, 1987.

Sincerely,

Liz Cloud
(Mrs.) Liz Cloud, Chief
Bureau of Administrative Code



LC/vm