

ORDINANCE NO. 289

AN ORDINANCE ANNEXING REAL PROPERTY IN IN UNINCORPORATED AREA OF BAY COUNTY, WHICH IS CONTIGUOUS TO THE CITY OF SPRINGFIELD IN BAY COUNTY, FLORIDA, UPON PETITION OF ITS OWNERS, AND MAKING THE UNINCORPORATED AREA A PART OF SAID CITY FOR ALL PURPOSES.

WHEREAS, the sole owners of real property described herein which lies in in unincorporated area of Bay County, Florida, have petitioned said City to annex said property, and

WHEREAS, the governing body of said city has determined that the real property described herein lies in an unincorporated area of Bay County, Florida, and

WHEREAS, the proposed ordinance of annexation was read by title, or in full, at the meeting of the governing body of the City held on the 7th day of August, 1989, and said proposed Ordinance was noticed in Panama City News Herald once a week for four consecutive weeks beginning with the 21 day of August, 1989, and proof of said publication having been filed among the records of the City in the office of the City Clerk, and

WHEREAS, all of the provisions of Section 171.044, Florida Statutes, have been fully complied with,

NOW, THEREFORE, BE IT ENACTED BY THE PEOPLE OF SPRINGFIELD IN BAY COUNTY, FLORIDA.


Section 1. The following described real property in an unincorporated area of Bay County which is contiguous to the City of Springfield in Bay County, Florida, is hereby annexed to and shall hereafter be considered to be a part of the territorial area of the City of Springfield in Bay County, Florida, and within the City Limits of the City to the same extent as though said lands had originally been incorporated within the boundaries of said City, to-wit:


SEE ATTACHED LEGAL

Section 2. The boundary lines of the City of Springfield in Bay County, Florida, are redefined so as to include therein said property described above.


Section 3. This Ordinance shall take effect as provided by law.


PASSED in Official Session this 2 day of OCTOBER,
1989.


MAYOR


CITY CLERK

EXAMINED AND APPROVED by me this 2 day of OCTOBER,
1989.


MAYOR



*ORD# 289
2 OCT 1989*

** OFFICIAL RECORDS **
BK 1253 PG 774

Commence 480' East of the East right of way line of Ormond Avenue and South right of way line of Game Farm Road for Point of Beginning. Thence South 660', West 155', South 660', East 330', North 660', West 155', North 660', West 20' to Point of Beginning. Section 26 - TWP-3S - Range 14W.

ROD: DEC 5 1989 @ 3:01 PM
HAROLD BAZZEL, CLERK



FLORIDA DEPARTMENT OF STATE

Jim Smith
Secretary of State

DIVISION OF ELECTIONS
Room 1802, The Capitol
Tallahassee, Florida 32399-0250
(904) 488-8427

December 27, 1989

City of Springfield
Police Department
Post Office Drawer 3717
Springfield, Florida 32401

Dear Sir:

This will acknowledge receipt of the copy of Ordinance No. 289, annexing certain lands into the City of Springfield, which was filed in the office on December 19, 1989.

Sincerely,

Liz Cloud

Liz Cloud, Chief
Bureau of Administrative Code

LC/vm