

**RESOLUTION NO. 23-19**

**A RESOLUTION OF THE CITY OF SPRINGFIELD, FLORIDA, APPROVING A COMMUNITY AESTHETIC FEATURE AGREEMENT WITH THE FLORIDA DEPARTMENT OF TRANSPORTATION (FDOT) FOR PERMISSIVE USE OF FDOT RIGHT OF WAY FOR THE CITY'S INSTALLATION OF LOCAL IDENTIFICATION MARKERS; AUTHORIZING THE MAYOR TO EXECUTE THE AGREEMENT; AND PROVIDING AN EFFECTIVE DATE.**

**WHEREAS** the City of Springfield has requested permission from FDOT to install three local identification markers on FDOT right of way at the sole cost of the City to benefit the public and improve the aesthetic features of the City; and

**WHEREAS** the City intends install and maintain three identification markers or monument signs to identify the City of Springfield, as described in the Community Aesthetic Feature Agreement, at the City's sole cost and expense, to include design, construction and maintenance.

**NOW THEREFORE BE IT RESOLVED** by the City Commission of the City of Springfield as follows:

**SECTION 1.** That the Community Aesthetic Feature Agreement is hereby approved with the Florida Department of Transportation for the City's permissive use of FDOT right of way to install local identification markers at three location withing the City as described in the Agreement.

**SECTION 2.** That the Mayor is hereby authorized to execute the Agreement, a copy of which is on file in the City Clerk's Office.

**SECTION 3.** This Resolution shall become effective upon adoption.

**PASSED AND ADOPTED** this 6th day of November, 2023, by the Springfield City Commission meeting in regular session.


**CITY OF SPRINGFIELD, FLORIDA**

  
\_\_\_\_\_  
Ralph Hammond, Mayor

ATTEST:

  
\_\_\_\_\_  
Teresa Cox, City Clerk


# "CITY OF SPRINGFIELD" SIGN DESIGNATION: ID MARKER (STAND-ALONE)



## INDEX

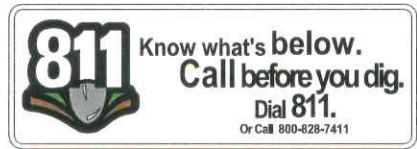
SHEET	TITLE
1.0	COVER SHEET
2.0	VICINITY MAP SIGN #1
2.1	VICINITY MAP SIGN #2
2.2	VICINITY MAP SIGN #3
3.0	SIGN PLACEMENT SIGN #1
3.1	SIGN PLACEMENT SIGN #2
3.2	SIGN PLACEMENT SIGN #3

## GRAPHIC SCALE



1 inch = 4000 ft.

ALWAYS CALL 811 TWO FULL BUSINESS DAYS BEFORE YOU DIG TO HAVE UNDERGROUND UTILITIES LOCATED AND MARKED.

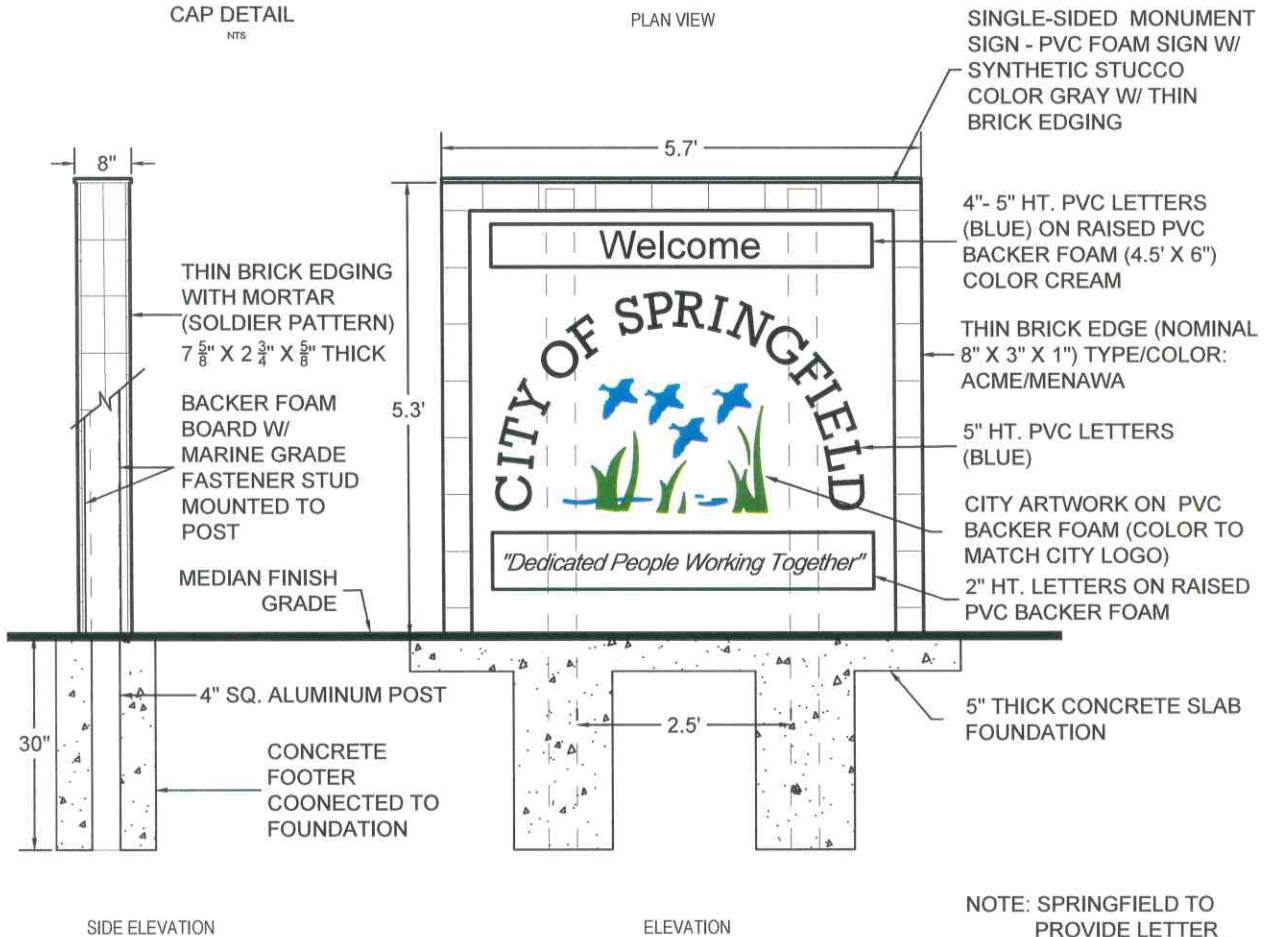
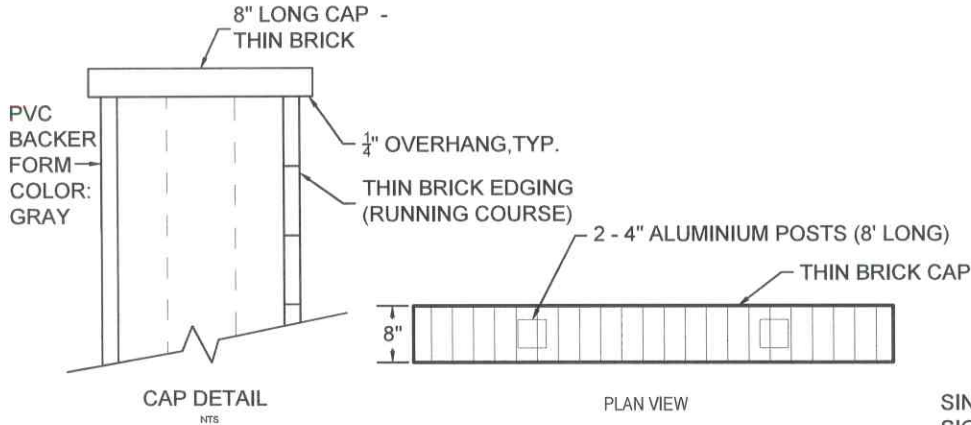


- NOTE:
1. THE DESIGN SPEED IS 45 MPH FOR HIGHWAY 98.
  2. GOVERNING STANDARDS AND SPECIFICATIONS: FLORIDA DEPARTMENT OF TRANSPORTATION, "STANDARD PLANS" (LATEST ADDITION) AND "STANDARD SPECIFICATIONS FOR ROAD AND BRIDGE CONSTRUCTION" (LATEST EDITION).



LAND USE PLANNING  
LANDSCAPE ARCHITECTURE  
PO Box 27601, Panama City Beach, Florida 32411  
gtullo@tulloplanning.com (850) 527-0653  
www.tulloplanning.com

Project:	CITY OF SPRINGFIELD SIGN		
Sheet Title:	COVER SHEET	DATE:	08-01-23
		DWN BY:	GMTW
		SHEET NO:	1.0
		PRJ. NO:	127.000



NOTE: SPRINGFIELD TO PROVIDE LETTER FONT AND APPROVE ALL COLORS



LAND USE PLANNING  
LANDSCAPE ARCHITECTURE

PO Box 27601, Panama City Beach, Florida 32411  
tullo@tulloplanning.com (850) 527-0653  
www.tulloplanning.com

©Tullo Planning Group, LLC

Project: CITY OF SPRINGFIELD SIGN

Sheet Title: CONCEPT 2

DATE: 7-25-23

DWN BY: GMTW

SHEET NO: ---

PRJ. NO: 127.000